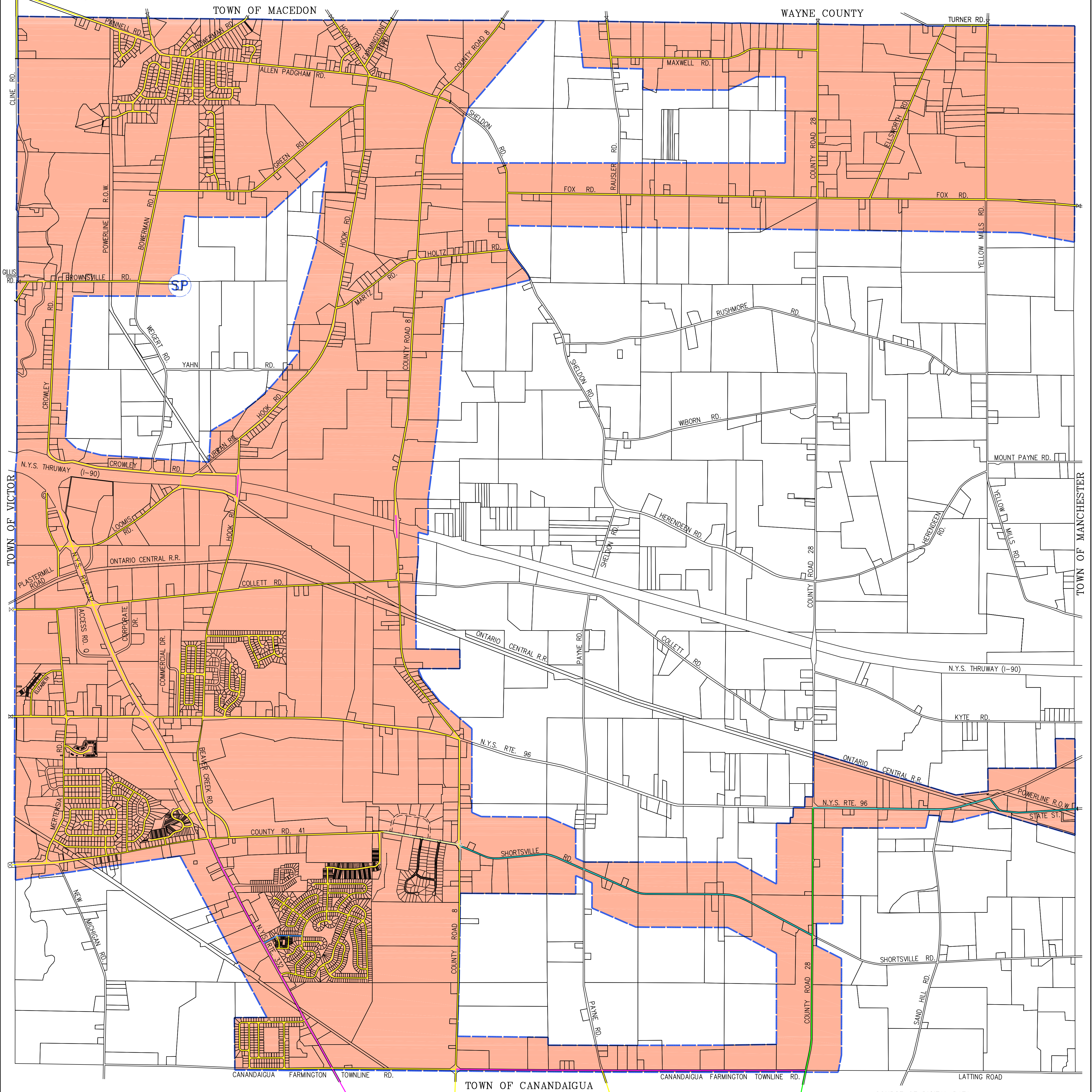
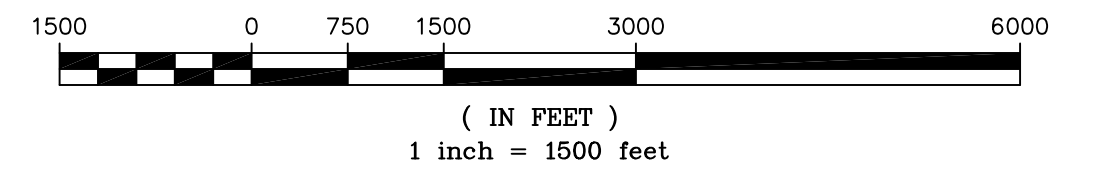










# TOWN OF FARMINGTON COMPREHENSIVE PLAN

GRAPHIC SCALE



## LEGEND

-  WATER DISTRICT BOUNDARY
-  WATER STORAGE STAND PIPE (1,000,000 GALLON CAPACITY)
-  8"Ø WATER DISTRIBUTION MAIN
-  10"Ø WATER DISTRIBUTION MAIN
-  12"Ø WATER DISTRIBUTION MAIN
-  16"Ø WATER DISTRIBUTION MAIN
-  18"Ø WATER DISTRIBUTION MAIN
-  INDICATES MAIN LINE VALVE LOCATION

SOURCE OF DIGITAL DATA:  
YEAR 2002, ONTARIO COUNTY PLANNING DEPARTMENT,  
20 ONTARIO STREET, CANANDAIGUA, NEW YORK 14424

## MAP NO. 3 PUBLIC WATER SYSTEM

DECEMBER 2003



JOSEPH C. LU ENGINEERING AND LAND SURVEYING, P.C.  
2230 FENFIELD ROAD  
FENFIELD, NEW YORK 14526  
PHONE: 585.377.1450 FAX: 585.377.1266

